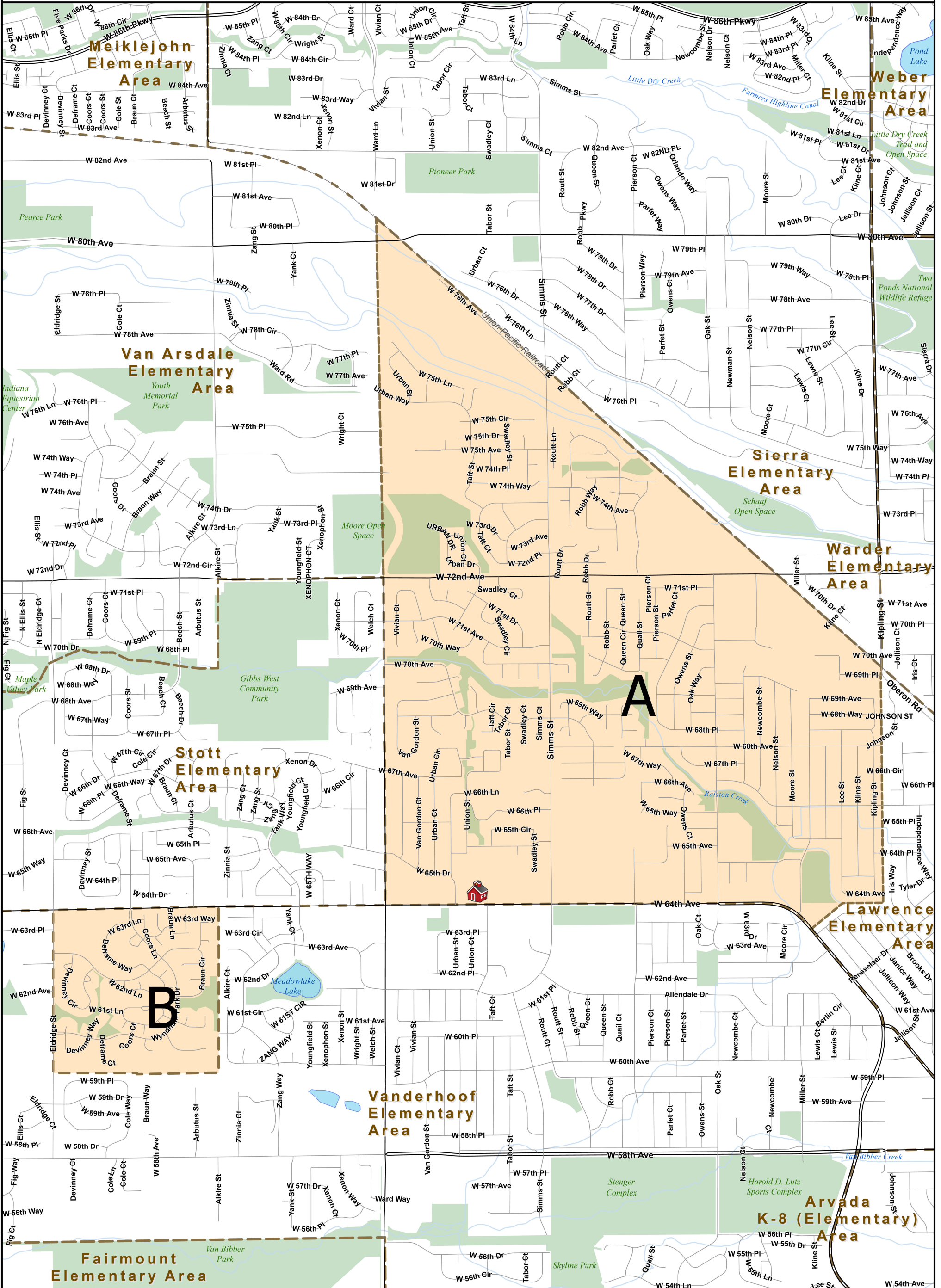


Fremont Elementary

Arvada West Attendance Area




6420 Urban St Arvada, CO 80004

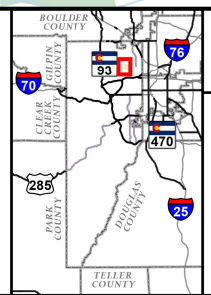
303-982-1699





JEFFCO
PUBLIC SCHOOLS

Planning and Property
303-982-2354

 Fremont Elementary
 Fremont Elementary Boundary
 School Boundaries




0 0.2 0.4
Miles
Campus Code: 16000 School Code: 3216
Disclaimer: This map is for cartographic use only and may contain information that is no longer current. Jefferson County Schools assumes no responsibility of any kind for use of this map. Please contact the Planning Department with any questions.
Rev: 20231211

Fremont Elementary School

6420 Urban Street, Arvada 80004 · Voice: 303.982.1699 · Arvada West Attendance Area

LEGAL DESCRIPTION

Boundary Part A:

Beginning at Ward Rd (extended) and the Union Pacific RR tracks; southeast along the tracks to Kipling St; south along Kipling St (extended) to the south property line of homes on W 64th Ave (Arvada West Filing #5); west to northwest property line of homes on Brooks Dr (Arvada West Filing #3); southwest to Ralston Rd; west to Ward Rd; north to the Union Pacific RR tracks, point of beginning.

Boundary Part B:

Beginning at W 64th Ave and Eldridge St; east to Alkire St (extended); south to W 60th Ave (extended); west to Eldridge St; north to W 64th Ave, point of beginning. Includes all of the Wyndham Park Subdivision.



GIS Boundaries Development Team
Rev. 20231211

Source: JEFFCO Public Schools GIS & Jefferson County